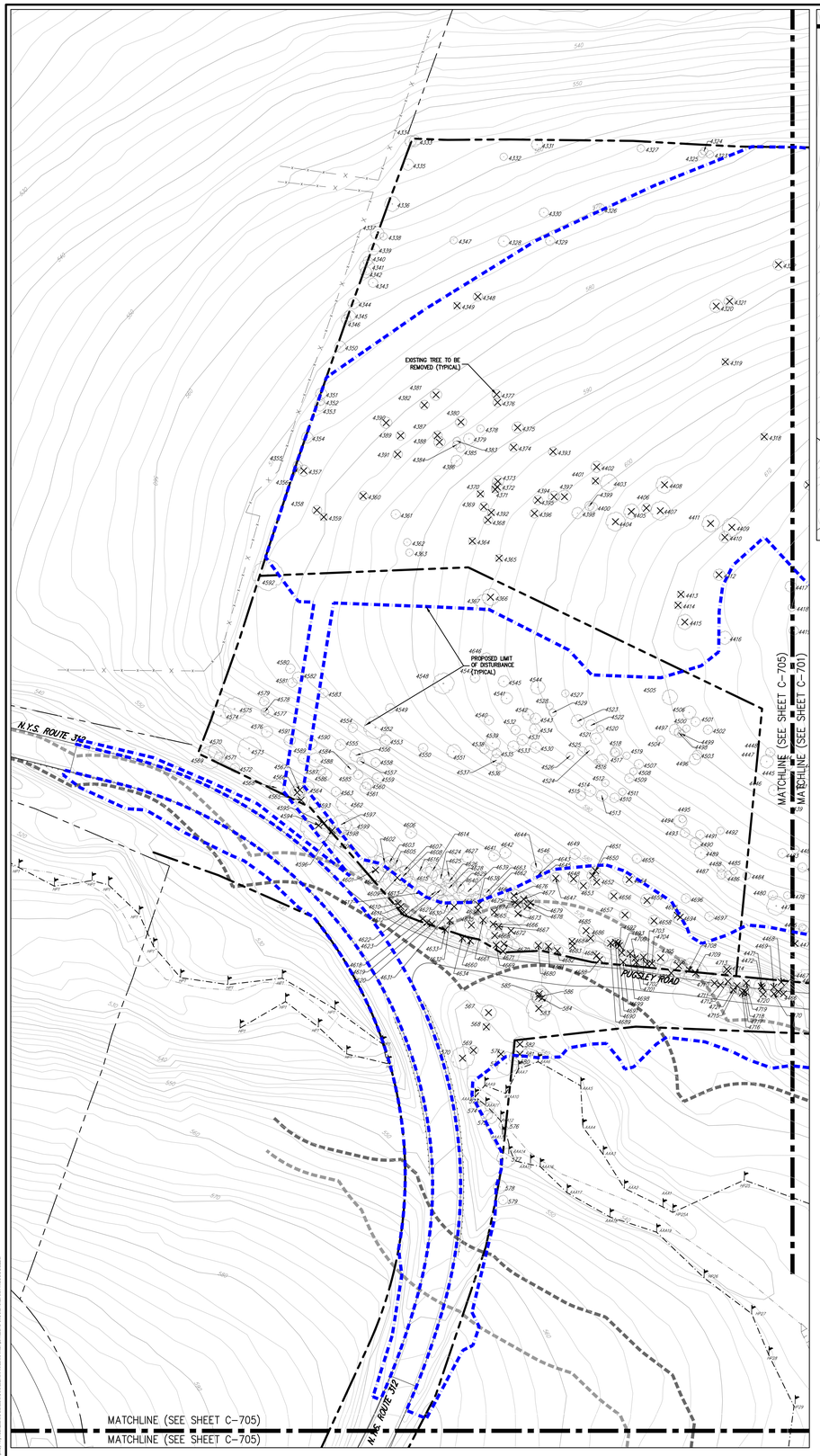



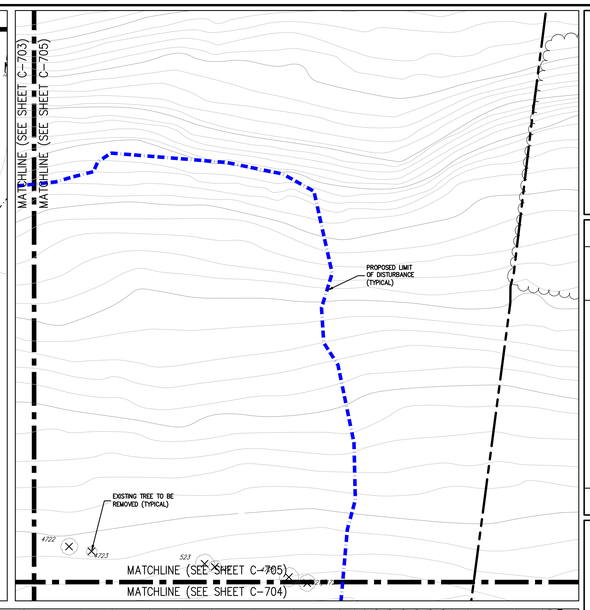

LEGEND

- EXISTING/PROPOSED PROPERTY LINE
- PROPOSED SUBDIVISION LINE
- ADJACENT PROPERTY LINE
- WLF-A3 WLF-B4 WLF-B5 — EXISTING WETLAND LINE AND DELINEATION
- EXISTING NYSDEC WETLAND BUFFER
- EXISTING TOWN WETLAND BUFFER
- EXISTING BUILDING LINE
- EXISTING PAVEMENT EDGE
- EXISTING CURB LINE
- EXISTING CONTOUR
- EXISTING INDEX CONTOUR
- EXISTING STONE WALL
- EXISTING GUIDE RAIL
- EXISTING FENCE
- 710 M — EXISTING TREE AND TAG NUMBER
- 710 M — EXISTING TREE TO BE REMOVED
- APPROXIMATE EXISTING TREE LINE
- EXISTING PAINT
- 36" RCP — EXISTING STORM DRAIN LINE AND SIZE
- EXISTING OVERHEAD WIRES
- EXISTING UTILITY POLE
- BOTTOM OF RIDGELINE
- PROPOSED LIMIT OF DISTURBANCE

NOTES:

1. EXISTING CONDITIONS DEPICTED ON THIS PLAN HAVE BEEN TAKEN FROM SURVEYS PREPARED BY BADEY & WATSON, SURVEYING AND ENGINEERING, P.C.
2. EXISTING TREE LOCATIONS ARE TAKEN FROM A SURVEY PREPARED BY BADEY & WATSON, SURVEYING AND ENGINEERING, P.C., TITLED "TREE SURVEY", REVISED 03/26/2018.
3. THE TREE LIST IS DEPICTED ON DRAWINGS C-711 & C-712.
4. TREE SYMBOLS ARE SHOWN TO GENERALLY REPRESENT THE RELATIVE SIZE OF THE TREE CANOPY AND ARE NOT INTENDED TO REPRESENT THE ACTUAL SIZE OF THE TREE CANOPY.
5. UPON TREE REMOVAL AND ROUGH GRADING, THE BARE SOIL SHALL BE PLANTED WITH A NATIVE SEED MEADOW MIX OF GRASSES AND WILD FLOWERS.

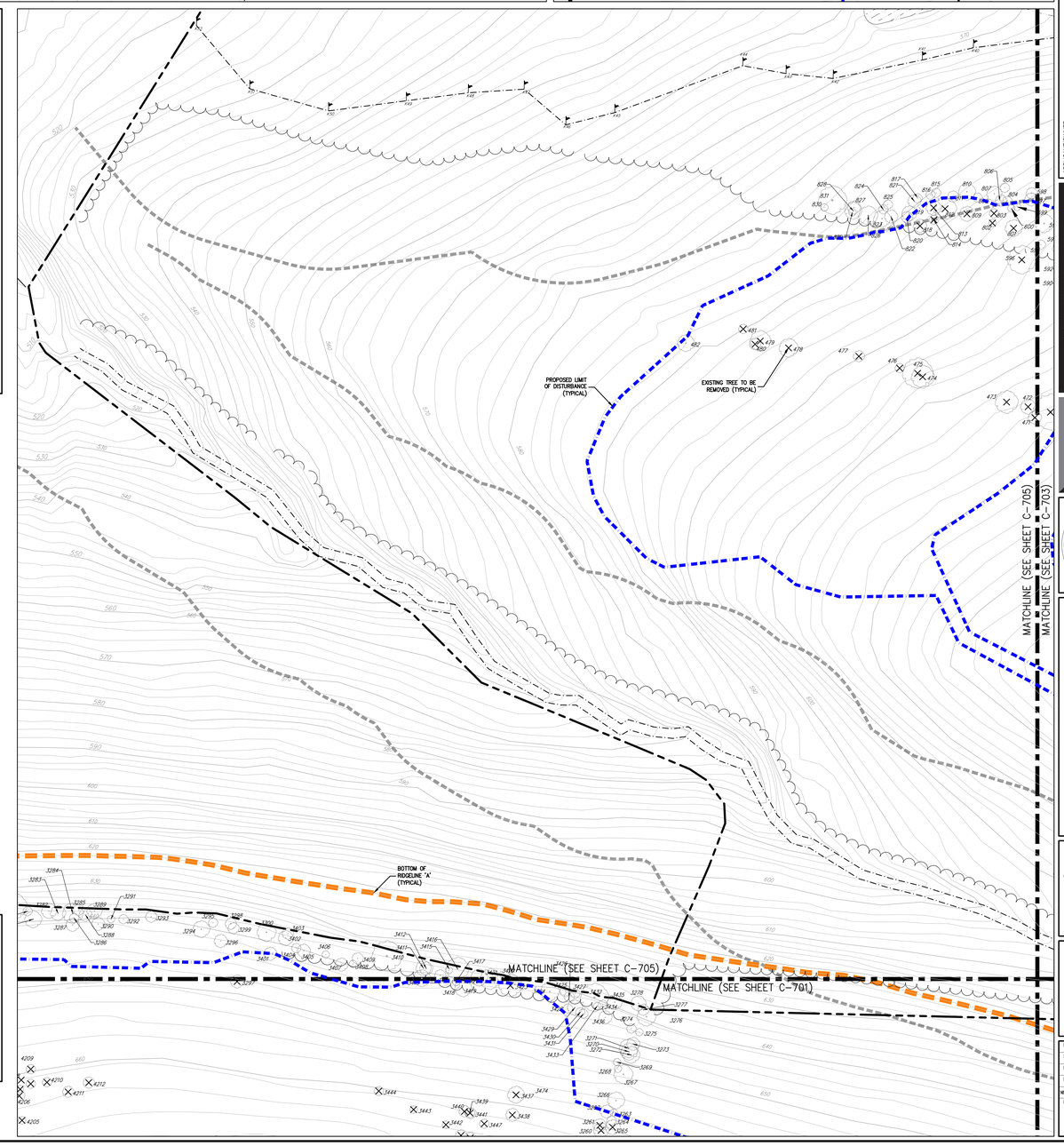

GRAPHIC SCALE

(IN FEET)
1 inch = 50 ft.

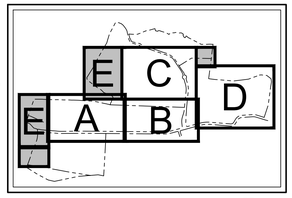

KEY MAP
SCALE: 1" = 1,500'

NOT FOR CONSTRUCTION

COPYRIGHT © 2019 by JMC All Rights Reserved. No part of this document may be reproduced, stored in a retrieval system, or transmitted in any form or by means, electronic, mechanical, photocopying, recording or otherwise, without the prior written permission of JMC PLANNING, ENGINEERING, LANDSCAPE ARCHITECTURE & LAND SURVEYING, PLLC | JMC SITE DEVELOPMENT CONSULTANTS, LLC | JOHN MEYER CONSULTING, INC. (JMC). Any modifications or alterations to this document without the written permission of JMC shall render them invalid and unusable.

No.	Revision	Date	By

Previous Editions Obsolete

APPLICANT/OWNER:
PUTNAM SEABURY PARTNERS, L.P.
287 KING STREET
CHAPPAQUA, NY 10514

JMC Planning, Engineering, Landscape Architecture & Land Surveying, PLLC
JMC Site Development Consultants, LLC
John Meyer Consulting, Inc.
120 BEDFORD ROAD • ARMONK, NY 10504
voice 914.273.5225 • fax 914.273.2102
www.jmcpllc.com

TREE AND FOREST PRESERVATION PLAN 'E'

NORTHEAST INTERSTATE LOGISTICS CENTER
NY 312 & PUGSLEY ROAD
TOWN OF SOUTHEAST, NEW YORK

ANY ALTERATION OF PLANS, SPECIFICATIONS, PLATS AND REPORTS BEARING THE SEAL OF A LICENSED PROFESSIONAL ENGINEER OR LICENSED LAND SURVEYOR IS A VIOLATION OF SECTION 7209 OF THE NEW YORK STATE EDUCATION LAW, EXCEPT AS PROVIDED FOR BY SECTION 7209, SUBSECTION 2.

Drawn:	KRM
Approved:	RJP
Scale:	1" = 50'
Date:	05/11/2018
Project No:	14012
NYS-TM-REGION	TREE E
N_TM3-PRESERVE.dwg	
Drawing No:	C-705